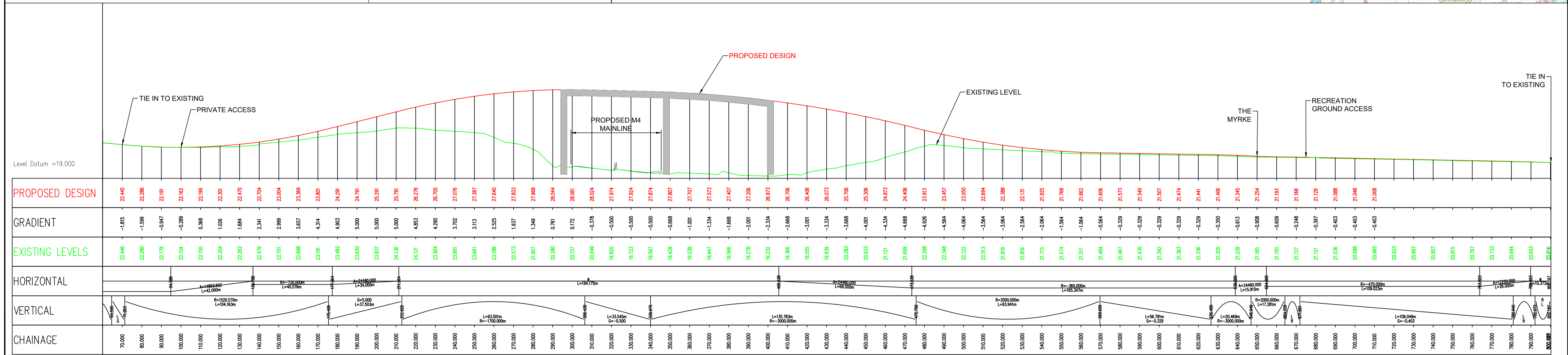


NOTES
GENERAL
 1. DO NOT SCALE FROM THE DRAWING.
 2. ALL DIMENSIONS IN METRES UNLESS NOTED OTHERWISE.
 3. ALL LEVELS ARE IN METRES ABOVE ORDNANCE DATUM (mAOD).

LEGEND

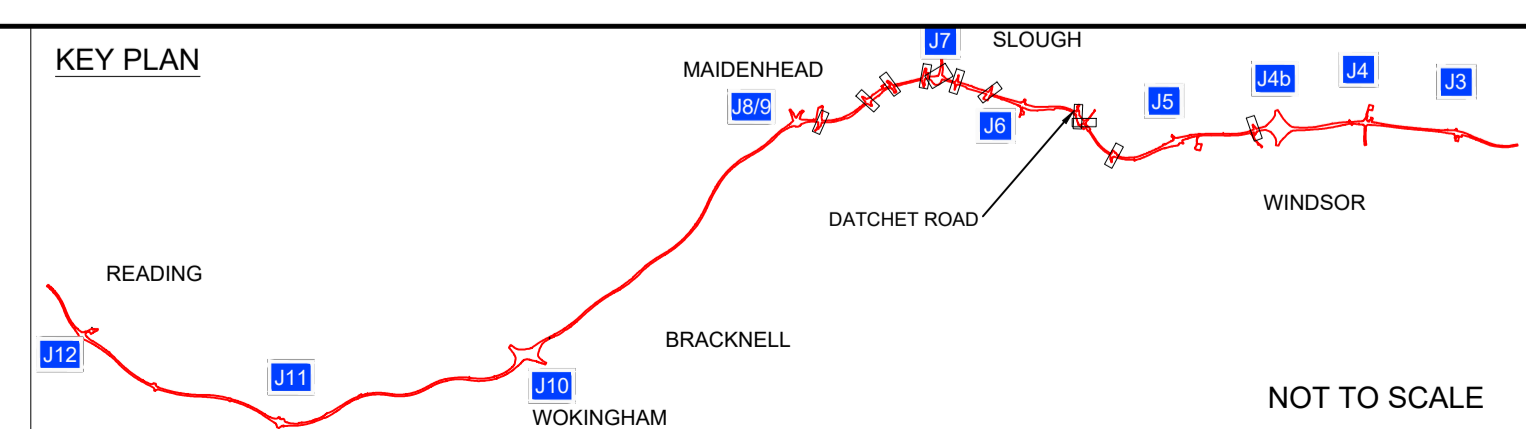

- ORDER LIMITS
- NEW HIGHWAY BOUNDARY FENCING (MIN 3M FROM E/W TOE)
- PROPOSED EARTHWORKS
- PROPOSED CYCLEWAY / FOOTWAY / FOOTPATH ROUTE
- CARRIAGEWAY
- PROPOSED BRIDGE
- PROPOSED RETAINING SOLUTION



DATCHET ROAD LONG SECTION
 SCALE H=1:1000 V=1:250

ALIGNMENT BASED ON DESIGN SPEED 70 KPH

P01	S2	18/02/2022	Non-Material Change Application	WE	ST	DP
Rev	Status	Rev. Date	Purpose of revision	Drawn	Chk'd	Apprv'd



Client

DELIVERING THROUGH

Project **SMART MOTORWAYS PROGRAMME**
M4 JUNCTIONS 3-12

Drawing title
SIDE ROAD PLAN & PROFILE
REGULATION 4(2) (e)
SHEET 10 OF 13
DATCHET ROAD

Status	S2	Revision	P01
Scale	As Shown	Date	18/02/2022
Drawn By	William Emery		
Checked By	Stephen Thompson		
Approved By	David Pilsforth		
Project No.	HA PIN 664385	Originator	A1
Drawing number	Volume Location	I Type Role Number	
HSR-S2_LR00000963_Z-DR-CH-0102			